

This document provides a summary of the water right data in the original consent order for this subfile as well as any amendments and corrections to the consent order. In the event there is a discrepancy between a description of water rights set forth in this document and the specific Court order that determines that right, the specific Court order is controlling.

Subfile No.: **23.28.06-D**

Court No.: **CV-WH-03-191**

CID Assessment Number: **186-00-00-00-01, 479-00-00-00-01, 337-00-00-00-01**

Date of Filing of Original Consent Order: **November 17, 2003**

Defendants: **JULIUS E. ROBERSON JR.**

**A. IRRIGATED LANDS (Surface Water & Supplemental Groundwater Combined):**

a. **Office of the State Engineer File No(s):** 6, C-58-Enlgd.

b. **Priority:**

Supplemental Right: C-58-Enlgd.: July 18, 1955

Surface Water Right: Carlsbad Irrigation District Main Canal: As set forth in Part B of this Appendix.

c. **Source:**

Shallow Groundwater.

Surface waters of the Pecos River Stream System.

d. **Purpose of Use:**

For irrigation, and for domestic, and livestock watering uses incidental to irrigation use.

e. **Point(s) of Diversion:**

Well No.: C-00058

Location: As set forth in Part G of this Appendix.

Ditch Name: Carlsbad Irrigation District Main Canal

Location: As set forth in Part G of this Appendix

f. **Location and Amount of Irrigated Acreage:**

Section 06, Township 23S, Range 28E, N.M.P.M.

Pt. SW<sup>1</sup>/<sub>4</sub>

59.10 acres

Total: 59.10 acres ( Supplemental )

As shown on the attached revised Hydrographic Survey Map for Subfile No. 23.28.06-D, and the CID Section Hydrographic Survey Map Sheet No. 9 (1999-2011), included in Part F of this Appendix, representing the Court record as of the date of the filing of this Decree.

g. **Amount of Water:**

As set forth in Part B of this Appendix.

**B. NO RIGHT (Surface Water Only):**

a. **Office of the State Engineer File No(s):** 6

b. **Priority:**

NONE

c. **Source:**  
Surface waters of the Pecos River Stream System

d. **Purpose of Use:**  
NO RIGHT

e. **Point(s) of Diversion:**  
NONE  
Ditch Name: Carlsbad Irrigation District Main Canal  
Location: As set forth in Part G of this Appendix

f. **Location and Amount of No Right Acreage:**

Section 06, Township 23S, Range 28E, N.M.P.M.

Pt. SW $\frac{1}{4}$







Total:  $\frac{1.30 \text{ acres}}{1.30 \text{ acres}}$  ( No Right )

As shown on the attached revised Hydrographic Survey Map for Subfile No. 23.28.06-D, and the CID Section Hydrographic Survey Map Sheet No. 9 (1999-2011), included in Part F of this Appendix, representing the Court record as of the date of the filing of this Decree.

g. **Amount of Water:**  
NONE



**Legend**

-  Point of Diversion
-  Canals / Ditches
- Tract Boundaries**
-  Surface Water Only
-  Supplemental Groundwater
-  Reservoir / Pond
-  No Right

2009 Digital Orthophotography

Grid Interval = 1000

Scale 1" = 500'

1:6,000



**STATE OF NEW MEXICO**

*Office of the State Engineer*

John R. D'Antonio, Jr., P.E., State Engineer

**Pecos River Stream System  
Carlsbad Irrigation District**

Hydrographic Survey

Township 23

D.D.

Julius E. Roberson Jr.

Subfile 23.28.06-D

4/28/2011



DET